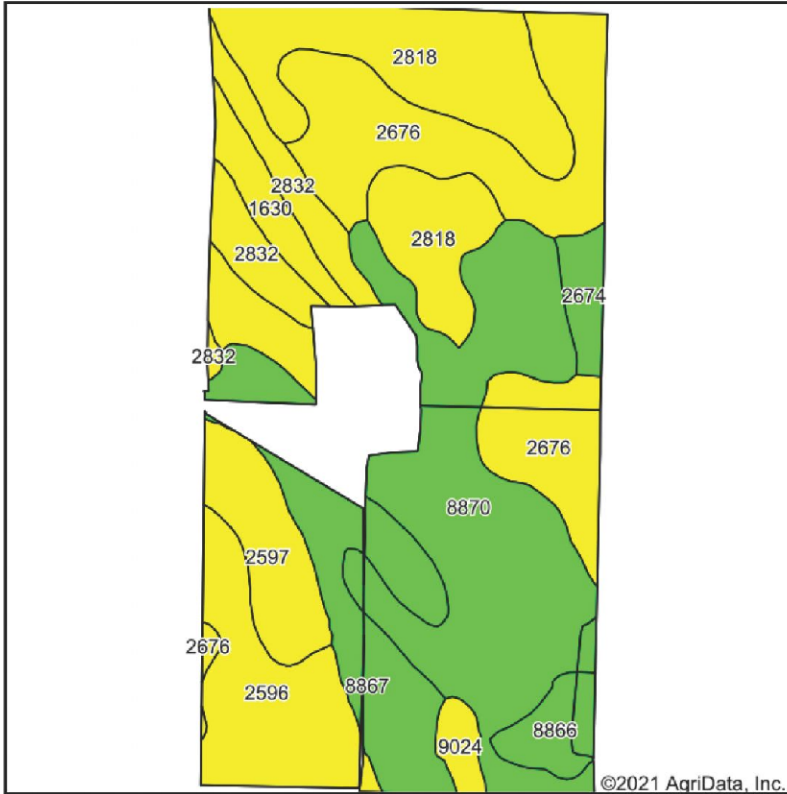
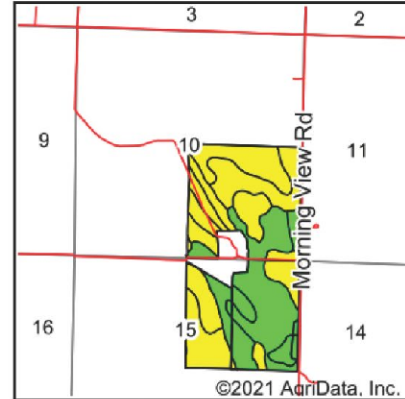


Soils Map



Soils data provided by USDA and NRCS.



State: **Nebraska**
 County: **Lincoln**
 Location: **15-9N-34W**
 Township: **Wallace**
 Acres: **297.61**
 Date: **1/15/2021**



Maps Provided By:
surety
 CUSTOMIZED ONLINE MAPPING
 © AgriData, Inc. 2021 www.AgriDataInc.com



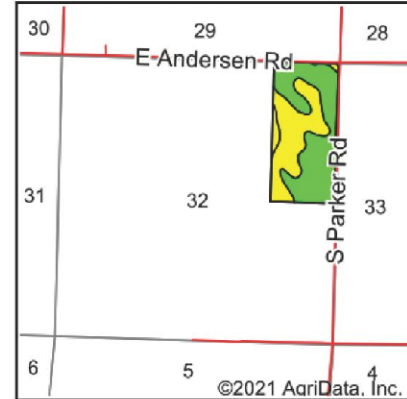
Code	Soil Description	Acres	Percent of field	Non-Irr Class Legend	Non-Irr Class	Irr Class	Alfalfa hay	Alfalfa hay Irrigated	Corn	Corn Irrigated	Winter wheat	Winter wheat Irrigated	
8870	Hord silt loam, 1 to 3 percent slopes	78.12	26.2%		Ile	Ile							
2676	Holdrege silt loam, 3 to 7 percent slopes, eroded, plains and breaks	53.75	18.1%		IIle	IIle							
2818	Uly silt loam, 3 to 6 percent slopes, eroded	47.95	16.1%		IIIle	IIIle	2	4	36	100	28		
2596	Hersh fine sandy loam, 3 to 6 percent slopes	26.93	9.0%		IIIle	IIIle			1	3	16		
8867	Hord fine sandy loam, 1 to 3 percent slopes	26.56	8.9%		Ile	Ile	3	6	58	139	40		
2832	Uly-Coly silt loams, 6 to 11 percent slopes	16.48	5.5%		IVe	IVe							
2597	Hersh fine sandy loam, 6 to 11 percent slopes	16.21	5.4%		IVe	IVe			1	4	18		
1630	Keith silt loam, 3 to 6 percent slopes, eroded	15.18	5.1%		IIIle	IIIle					119	25	56
8866	Hord silt loam, 0 to 1 percent slopes, warm	7.34	2.5%		IIc	Ie							
2674	Holdrege silt loam, 1 to 3 percent slopes, plains and breaks	5.51	1.9%		Ile	Ile							
9024	Anselmo-Holdrege fine sandy loams, 3 to 7 percent slopes	3.58	1.2%		IIIle	IIIle	2	4	48	98	29		
Weighted Average							0.6	1.4	12	38.2	9.7	2.9	

Soils data provided by USDA and NRCS.

Soils Map



Soils data provided by USDA and NRCS.



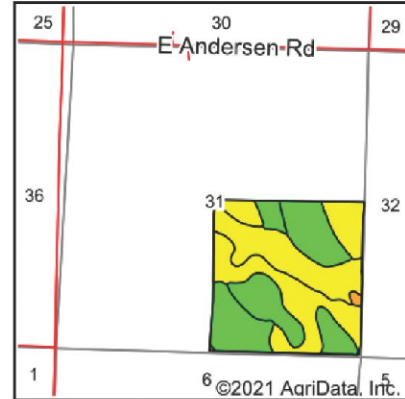
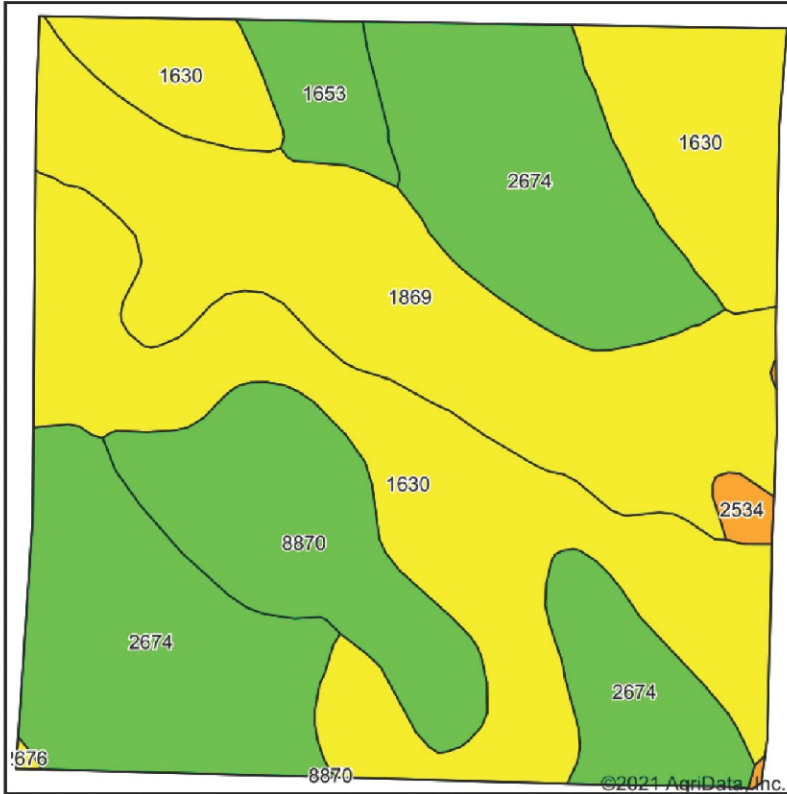
State: **Nebraska**
 County: **Lincoln**
 Location: **32-10N-34W**
 Township: **Wallace**
 Acres: **74.98**
 Date: **1/15/2021**



Code	Soil Description	Acres	Percent of field	Non-Irr Class Legend	Non-Irr Class	Irr Class	Corn Irrigated	Winter wheat	Winter wheat Irrigated
2674	Holdrege silt loam, 1 to 3 percent slopes, plains and breaks	43.24	57.7%			Ile			
1630	Keith silt loam, 3 to 6 percent slopes, eroded	29.72	39.6%			IIle	119	25	56
2832	Uly-Coly silt loams, 6 to 11 percent slopes	2.02	2.7%			IVe			
Weighted Average							47.2	9.9	22.2

Soils data provided by USDA and NRCS.

Soils Map



State: **Nebraska**
 County: **Lincoln**
 Location: **31-10N-34W**
 Township: **Wallace**
 Acres: **158.5**
 Date: **1/15/2021**



Maps Provided By:

 CUSTOMIZED ONLINE MAPPING
 © AgriData, Inc. 2021 www.AgriDataInc.com



Soils data provided by USDA and NRCS.

Code	Soil Description	Acres	Percent of field	Non-Irr Class Legend	Non-Irr Class	Irr Class	Corn Irrigated	Winter wheat	Winter wheat Irrigated
1630	Keith silt loam, 3 to 6 percent slopes, eroded	53.82	34.0%		IIIe	IIIe	119	25	56
2674	Holdrege silt loam, 1 to 3 percent slopes, plains and breaks	47.86	30.2%		Ile	Ile			
1869	Ulysses-Sulco silt loams, 6 to 9 percent slopes, eroded	34.45	21.7%		IVe	IVe			
8870	Hord silt loam, 1 to 3 percent slopes	16.52	10.4%		Ile	Ile			
1653	Kuma silt loam, 1 to 3 percent slopes	4.65	2.9%		Ile	Ile	142	39	78
2534	Coly silt loam, 17 to 30 percent slopes	1.08	0.7%		VIe				
2676	Holdrege silt loam, 3 to 7 percent slopes, eroded, plains and breaks	0.12	0.1%		IIIe	IIIe			
Weighted Average							44.6	9.6	21.3

Soils data provided by USDA and NRCS.